

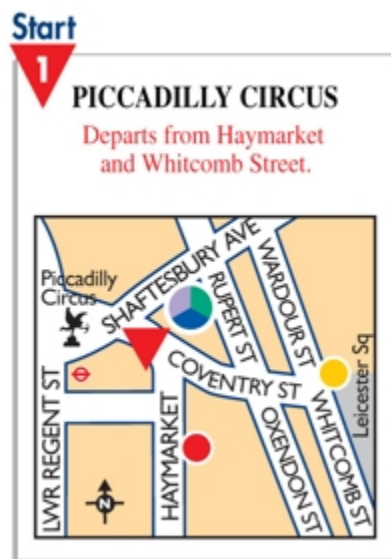
Day 10, Monday, 10/20/08



8:02 AM - Gloucester Road Underground Station

Take the Piccadilly Line towards Cockfosters (Zone 1, 10 minutes)

8:12 AM – arrive Piccadilly Circus Underground Station



Do the Original London Sightseeing Tour Bus, <http://www.theoriginaltour.com> (have vouchers), starting at Piccadilly Circus (start 1). Daily 8:30 AM to 19:00 PM.

Swap vouchers for tickets, get free River Cruise passes, passes for Changing of the Guard Walk(?)

Yellow Route – starts 8:30 AM – last full tour at 6:20 PM, duration 2 hours

Red Route – first bus 9:15 AM – last full tour at 4:30 PM, duration 2 hours

Green Route – first bus 9:45 AM – last full tour at 2:05 PM, duration 50 minutes

Blue Route – duration 90 minutes

Eastbound – first at 8:45 AM, last at 5:50 PM, last complete tour at 5:15 PM


Westbound – first at 8:50 AM, last at 5:45 PM

Yellow Route from Whitcomb Street - the stop is by the McDonald's between Piccadilly Circus and Leicester Square.

Red Route From Haymarket - the stop is outside 'Tiger Tiger' restaurant on Haymarket No.29, at the junction with Shaver's Place.

Green & Blue Routes From Rupert Street - the stop is outside 'Yo Sushi' restaurant on Rupert Street No.19.

8:45 AM - Take the Blue Route eastbound from Piccadilly Circus (start 1) for 90 minutes. Complete the whole route. Walk over to the OLVC described below.



Directions: The OLVC is a 3-5 minute walk from Piccadilly Underground Station (Bakerloo Line & Piccadilly Line). Take 'Exit 3' indicating the way out for Eros and Lower Regent Street. At the top of the steps walk straight along the road ahead, crossing the Zebra Crossing at the end of the road, and turn left. The OLVC is located just on the right-hand side.

10:30 AM - Watch the changing of the guard at Buckingham Palace? (free)

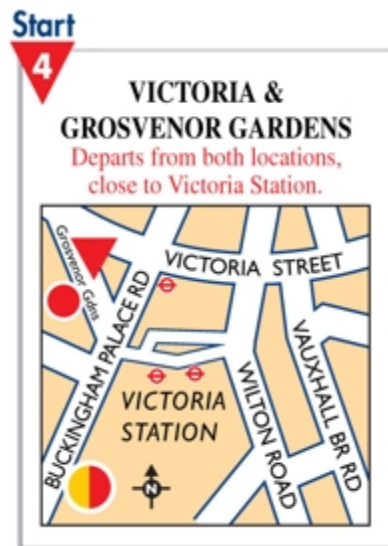
Departs daily at 10:30 AM from the Original London Visitor Center (Trafalgar Square). See Buckingham Palace, St. James's Palace, and the regiments guarding them. Takes 90 minutes. Free with an original Tour ticket.

12:00 PM – walk over to Victoria Station and get lunch

1:00 PM – get on Red Route at Victoria Station (start 4), for 1 hour, 45 minutes

Yellow Route – from Buckingham Place Road – first bus at 9:05 AM, last full tour at 4:30 PM

Red Route – from Grosvenor Gardens – first bus at 8:30 AM, last full tour at 5:20 PM



Directions

Yellow Route From Buckingham Palace Road - the stop is located outside the Thistle Victoria Hotel on Buckingham Palace Road.

Red Route From Grosvenor Gardens - the stop is located beside Grosvenor Gardens outside STA Travel.

2:45 PM - At Westminster Pier, on the red route, swap to the green route and do a complete full tour for 50 minutes.

3:35 PM – At Westminster Pier, wait 10 minutes for free River Cruise to Greenwich Pier. Present pass to get River Red Rover hop-on, hop-off river cruise ticket.

3:45 PM – depart Westminster Pier on river cruise to Greenwich Pier (if miss, last departure is at 4:30 PM, arriving at 5:40 PM at Greenwich Pier)

4:55 PM – arrive at Greenwich Pier

Look around Greenwich Pier and then return via the river cruise

Depart 5:25 PM, arrive Westminster Pier at 6:50 PM

Depart 6:10 PM, arrive Westminster Pier at 7:30 PM

Assume that the bus tours are closed by return to Westminster Pier.

6:50 PM – walk to Westminster Underground Station

7:04 PM - Take the Circle Line towards Victoria

(or) take the District Line towards Ealing Broadway, Wimbledon, or Richmond

Zone 1, 10 minutes

7:14 PM – arrive Gloucester Road Underground Station

Journey Planner [1](#) [2](#) [3](#)

Route details

English


[edit search options](#)
[new journey](#)
[return journey](#)
[onward journey](#)


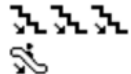








Journey Summary

Departing: Monday 20 October 2008 at: 08:00

From: 162 Cromwell Road (SW5)

To: Piccadilly Circus

Restrictions: Trams, Buses, National Express, River.

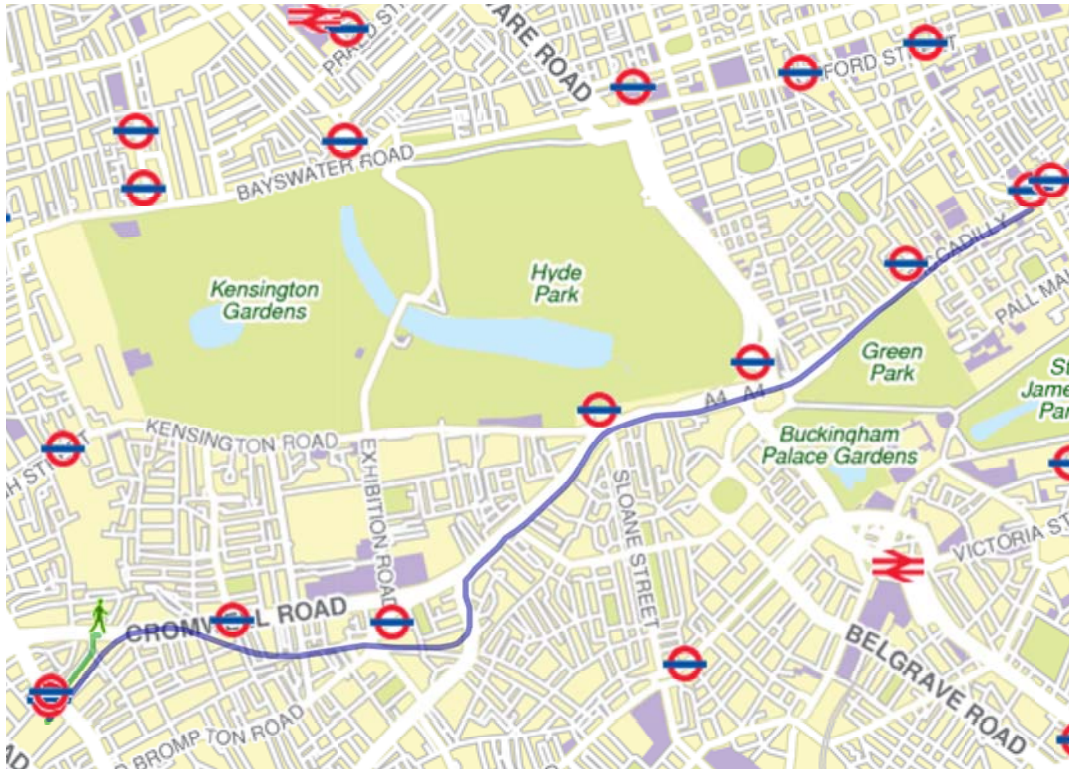
| Time | Details | Information | Maps |
|---|---|---|---|
| 07:49  08:01 | 162 Cromwell Road (SW5) Walk to Earl's Court | Transfer time: 12 mins   | 162 Cromwell Road (SW5)   |
| 08:01  | Earl's Court Underground Station Take the Piccadilly Line towards Cockfosters or Piccadilly Line towards Arnos Grove PICCADILLY CIRCUS STATION: Reduced escalator service until further notice. Zone(s): 1 | Average journey time: 11 mins Zone(s): 1 | Earl's Court Underground Station   |
| 08:12 | Piccadilly Circus Underground Station | | Piccadilly Circus Underground Station   |

Maximum journey time: 00:23

Interchanges: 0

 Not what you expected? [Click here for information on planned service disruptions.](#)

 Please check ticket options and fare prices at <http://www.tfl.gov.uk/faresandtickets>.



[Print route](#)

[Email this route to a friend](#)

[Text me this route](#)

Journey Planner [1](#) [2](#) [3](#)

Route details

English














Journey Summary

Departing: Sunday 12 October 2008 at: 19:00

From: Westminster Pier

To: 162 Cromwell Road (SW5)

Restrictions:

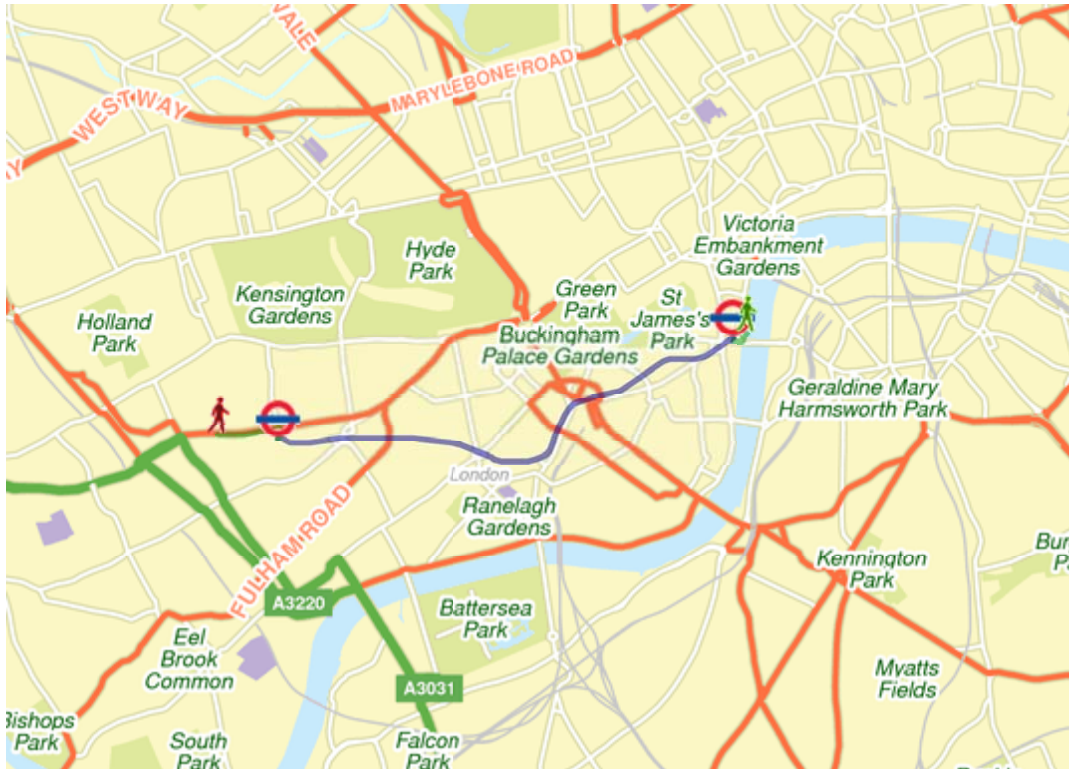
| Time | Details | Information | Maps |
|---|---|--|---|
| 19:01  19:08 | Westminster Pier Walk to Westminster | Transfer time: 7 mins  | Westminster Pier   |
| 19:08  19:19 | Westminster Underground Station Take the District Line towards Ealing Broadway or Circle Line towards Victoria or District Line towards Wimbledon or District Line towards Richmond Zone(s): 1 | Average journey time: 11 mins Zone(s): 1 | Westminster Underground Station   |
|  | Gloucester Road Walk to 162 Cromwell Road (SW5) | Transfer time: 12 mins  | Gloucester Road   |
| 19:31 | 162 Cromwell Road (SW5) | | 162 Cromwell Road (SW5)   |

Maximum journey time: 00:30

Interchanges: 0

 Not what you expected? [Click here for information on planned service disruptions.](#)

 Please check ticket options and fare prices at <http://www.tfl.gov.uk/faresandtickets>.



[Print route](#)

[Email this route to a friend](#)

[Text me this route](#)



[Print route](#)

[Email this route to a friend](#)

[Text me this route](#)